





35.656475, -85.380487


**Get on I-40 E in Cumberland County from TN-30 E, TN-101 N
and TN-392 S/Miller Ave**


-
- 58 min (40.5 mi)
-  1. Head northeast on Park Rd toward Lakeside Rd


0.3 mi
 -  2. Turn left onto Lakeside Rd


1.8 mi
 -  3. Slight left to stay on Lakeside Rd


299 ft
 -  4. Slight left onto Village Camp Rd


0.9 mi
 -  5. Turn right toward TN-284 E


13 ft
 -  6. Turn left onto TN-284 E


3.1 mi
 -  7. Turn right onto TN-30 E

5.1 mi
 -  8. Turn left onto TN-101 N

4.5 mi
 -  9. Turn right onto TN-101 N/Lantana Rd


20.4 mi
 -  10. Turn right onto TN-392 S/Miller Ave


3.5 mi
 -  11. Continue onto Peavine Rd


0.4 mi
 -  12. Turn right to merge onto I-40 E toward Knoxville

0.4 mi

**Follow I-40 E and I-81 N to TN-36 N/Fort Henry Dr in
Kingsport. Take exit 59 from I-81 N**

-
- 2 hr 18 min (158 mi)
-  13. Merge onto I-40 E

98.7 mi
 -  14. Use the left 2 lanes to take exit 421 for I-81 N
toward Bristol

0.7 mi
 -  15. Continue onto I-81 N

58.2 mi



16. Take exit 59 for TN-36 toward
Kingsport/Johnson City

0.3 mi

**Continue on TN-36 N/Fort Henry Dr to your destination in
Colonial Heights**

4 min (1.4 mi)



17. Turn left onto TN-36 N/Fort Henry Dr

1.1 mi



18. Turn right onto Colonial Heights Rd

0.3 mi



19. Turn right

246 ft



20. Turn right



Destination will be on the left

7 ft

Colonial Heights Presbyterian Church

213 Colonial Heights Rd, Kingsport, TN 37663

These directions are for planning purposes only.
You may find that construction projects, traffic,
weather, or other events may cause conditions to
differ from the map results, and you should plan
your route accordingly. You must obey all signs or
notices regarding your route.